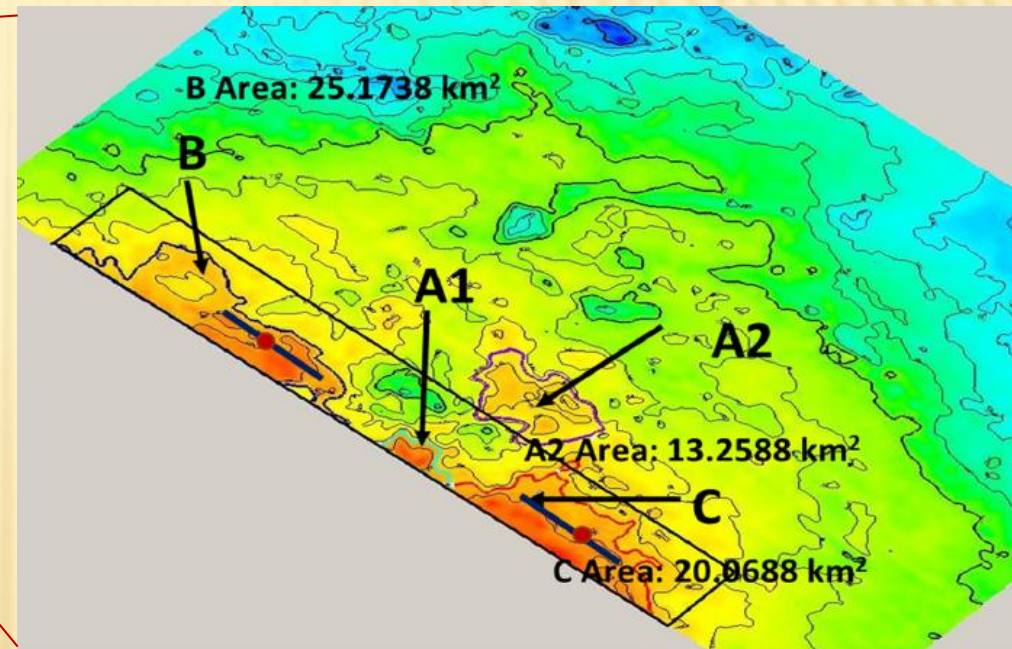
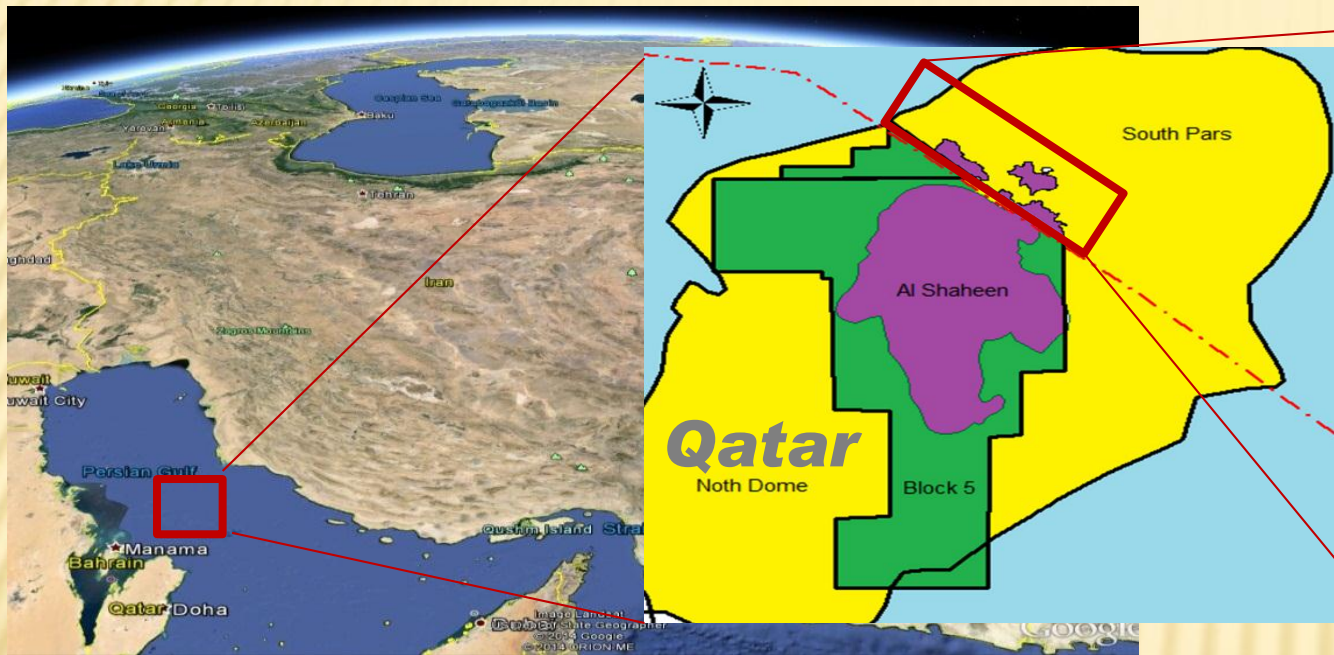




SOUTH PARS OIL RESERVOIR



LOCATION OF SOUTH PARS OIL RESERVOIR



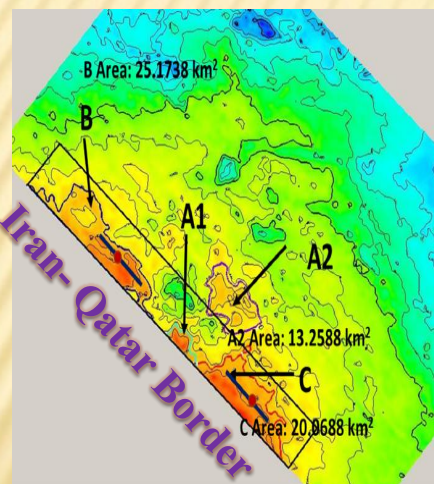
South Pars Oil reservoir, in Persian Gulf, is located about 130 Km. from Asaluyeh coastline and straddles the Iran-Qatar marine border above gigantic gas field.

Disc.	Prod. init.	Dim.	Seismic Data	No. Wells	Formation	API
year	year	kmxkm				Degrees
1992	N/A	25x7	3D	7 in A2 1 in B 2 in C	Maddud Upper Dariyan Lower Dariyan	21

SOUTH PARS OIL RESERVOIR GENERAL SPECIFICATIONS

The field has been divided in ۴ sections named A^۱, A^۲, B and C.

Phase ۱ –Development of A^۲



۱ Wellhead Platform

۲ Wells

Estimated Production For
A^۲: ۳۵ MSTB/D
B&C: ۲۰-۳۰ MSTB/D
Whole field: ۵۵-۶۵ MSTB/D

- **Drilling: completed**
- **Production: wait for FPSO**

FPSO



□ Appraisal program for sections A^۱, B and C and thereafter preparing a development plan for the whole field is required for phase-۲ development plan.

Field	STOIP	Cumulative Production (Up to Now)	Current Production	Total Estimated Production
	MMBbl	MMBbl	MBbl/d	MBbl/d
South Pars Oil Reservoir	۱۵۳۰-۴۱۶۳	.	.	۶۵