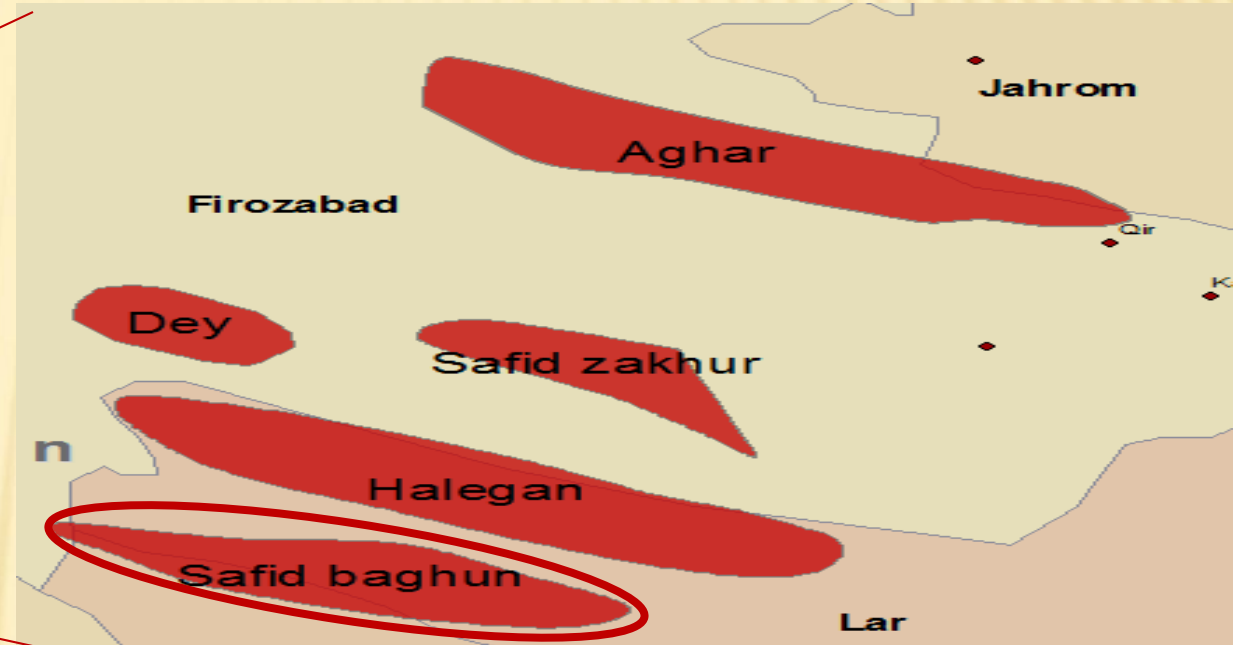
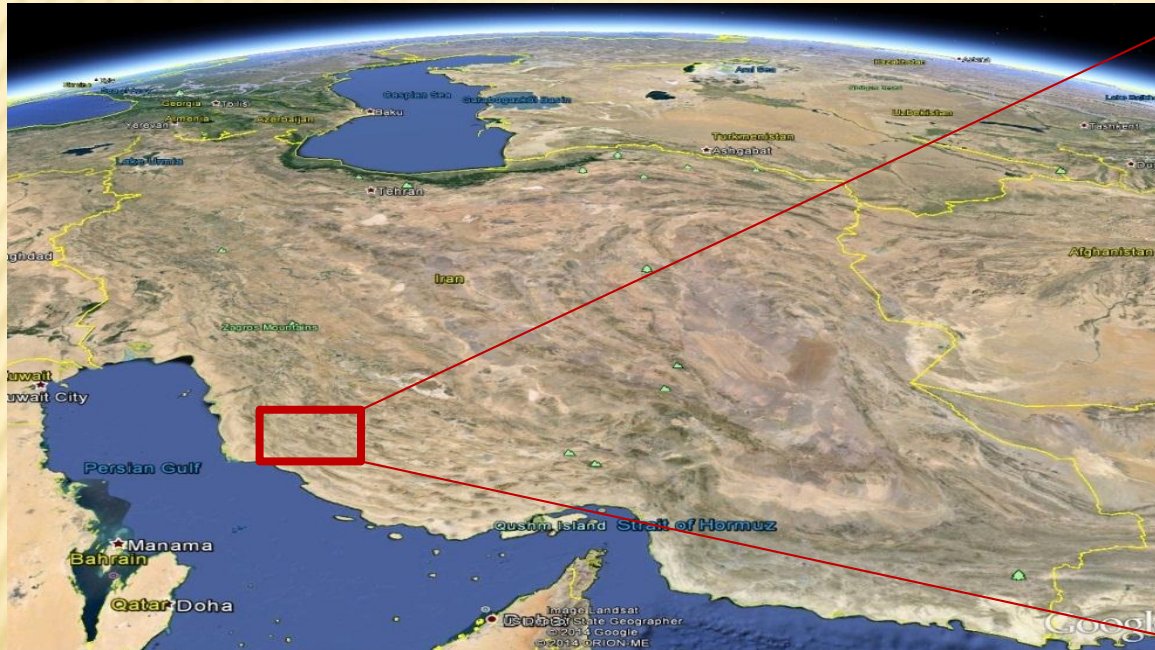




SEEFIED-BAGHOUN FIELD



LOCATION OF SEFIED-BAGHOUN FIELD

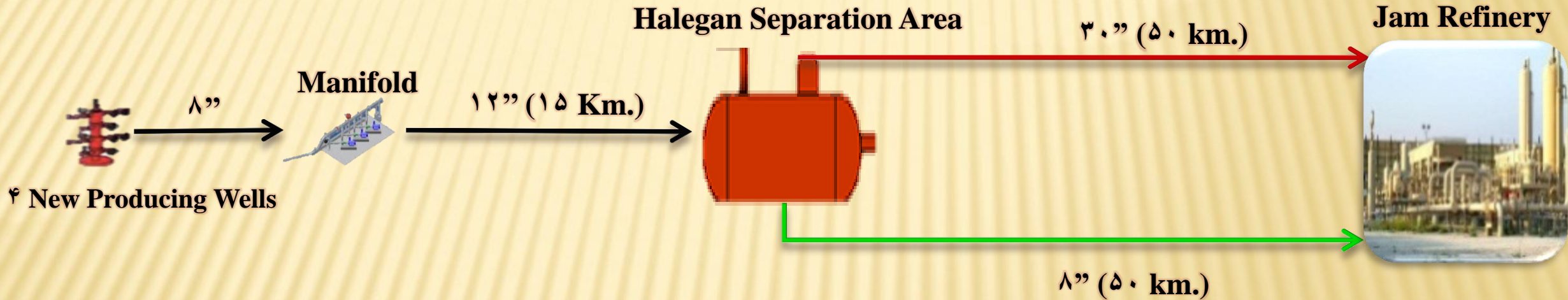


- ❑ Sefied-Baghoun anticline is located in gaseous area of Shiraz, about 90 Km. west of Khenj, 35 Km. north west of Jam and 160 Km. south of Shiraz.

Disc.	Prod. init.	Dim.	Seismic Data	No. Wells	Formation	CGR	H ₂ S
year	year	kmxkm				STB/MMSCF	ppm
2008	N/A	24x3.5	2D	1 Expl.	Dehram group	26.6	100-200

SEFIED-BAGHOUN FIELD GENERAL SPECIFICATIONS

□ **Phase-1 (Estimated): 160 MMSCF/D Gas and maximum of 4200 Bbl/D condensate**



Field	OGIP	Cumulative Production (Up to now)	Current Production	Total Estimated Production
	109 SCF	109 SCF	109 SCF/d	109 SCF/d
Sefid Baghoun	2370	.	.	160