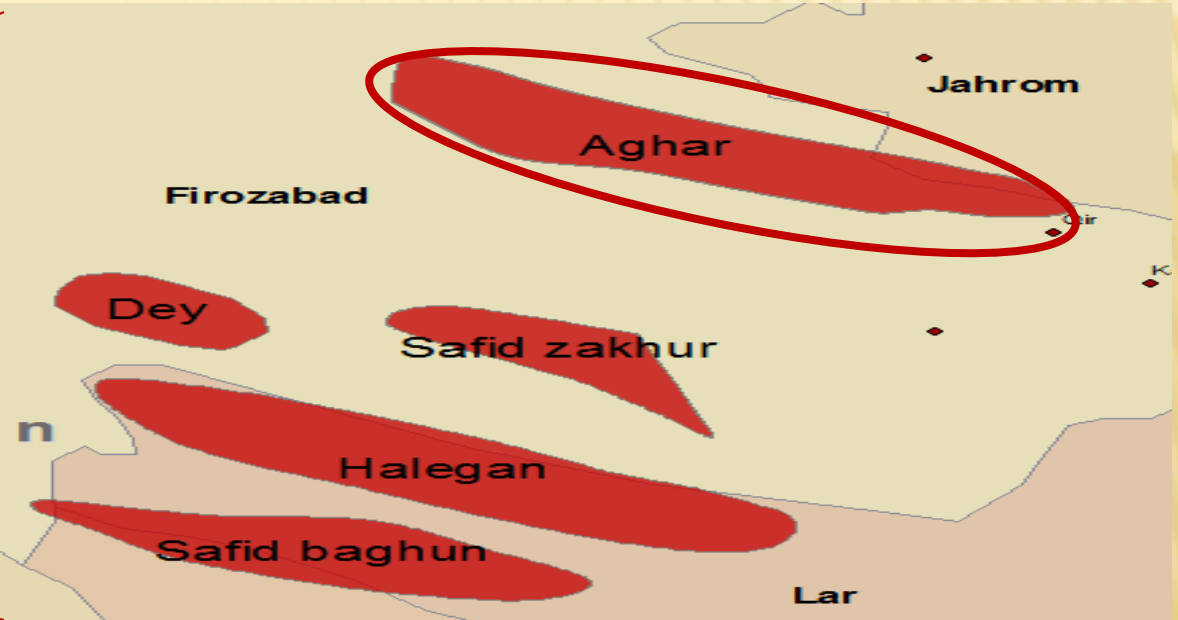
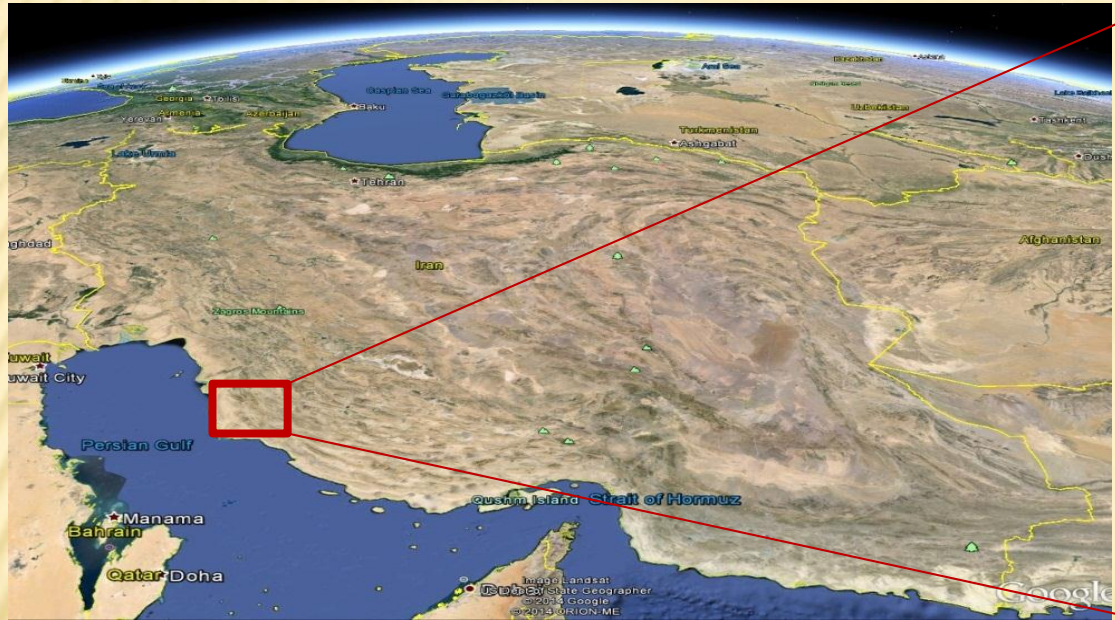




# PHASE-۲ OF AGHAR FIELD



# LOCATION OF AGHAR FIELD



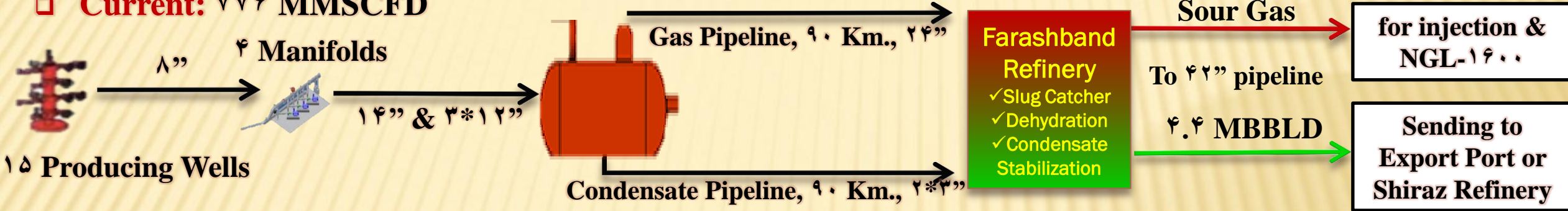
❑ Aghar field is located in Fars province, about ۱۲۰ Km. south-east of Shiraz and ۳۵ Km. of Firouzabad nearby the Meymaneh and Surmeh anticlines.

Disc.	Prod. init.	Dim.	Seismic Data	No. Wells	Formation	CGR	H <sub>2</sub> S
year	year	kmxkm				STB/MMSCF	ppm
۱۹۷۲	۱۹۹۸	۷۵x(۵-۸)	۲D	۱۸ (۱۵ prod.)	Dehram group	۶.۲	۲۰۰

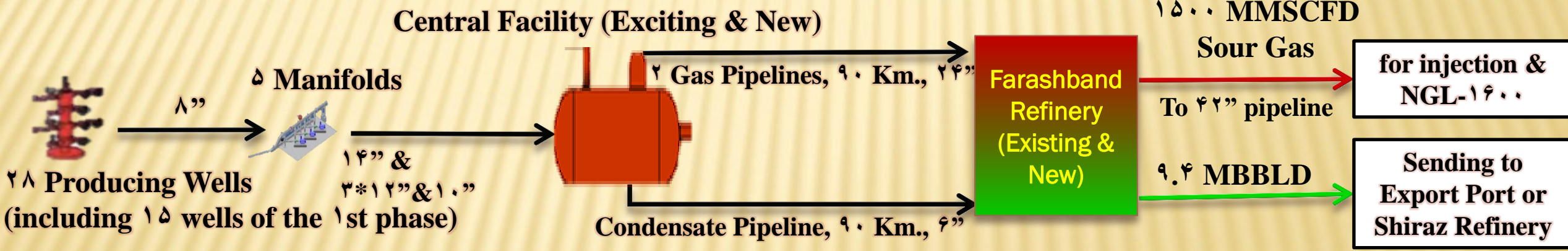


# AGHAR FIELD-PHASE 2 GENERAL SPECIFICATIONS

## Current: 776 MMSCFD



## Phase 2 (Estimated): 724 MMSCFD (Totally 1500 MMSCFD)



Field	OGIP	Cumulative Production (Up to now)	Current Production	Total Estimated Production
	1.9 SCF	1.9 SCF	1.9 SCF/d	1.9 SCF/d
<b>Aghar</b>	<b>2579.</b>	<b>3561</b>	<b>776</b>	<b>1500</b>